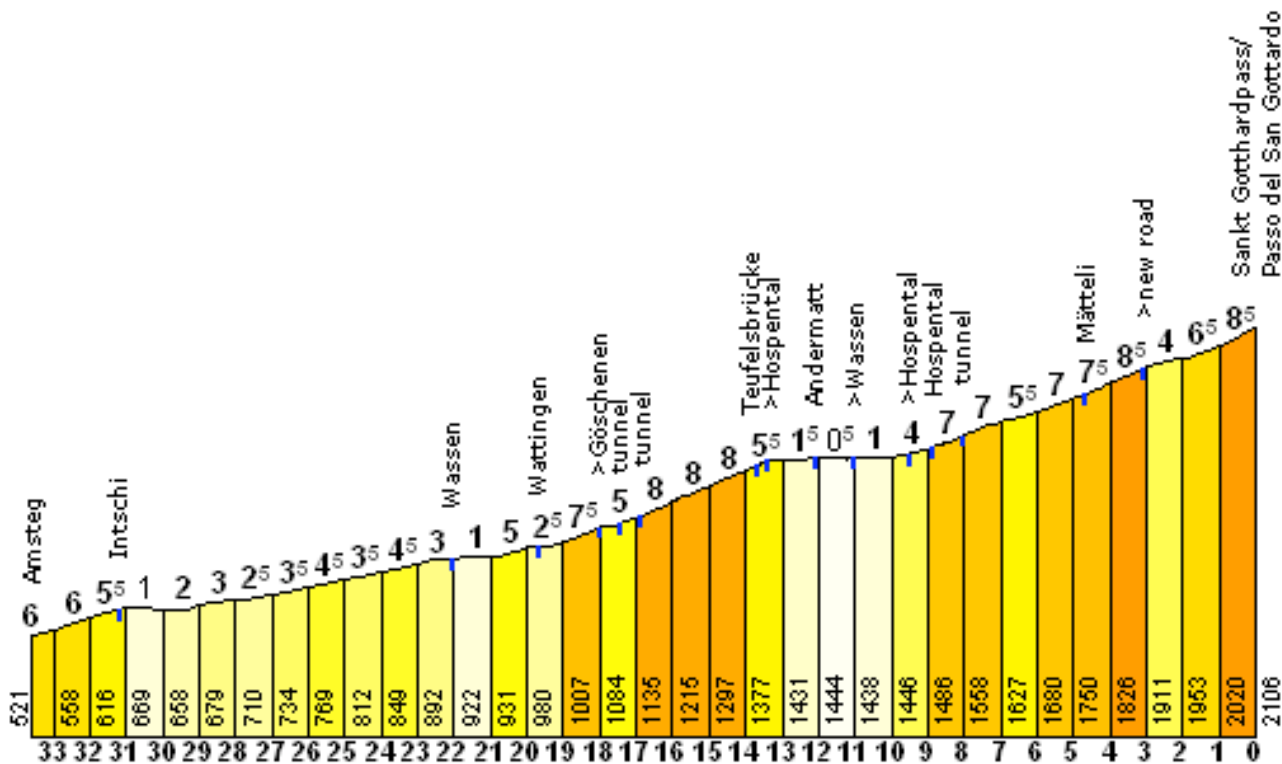


Day 1. Gersau - Airolo: Gotthard pass.

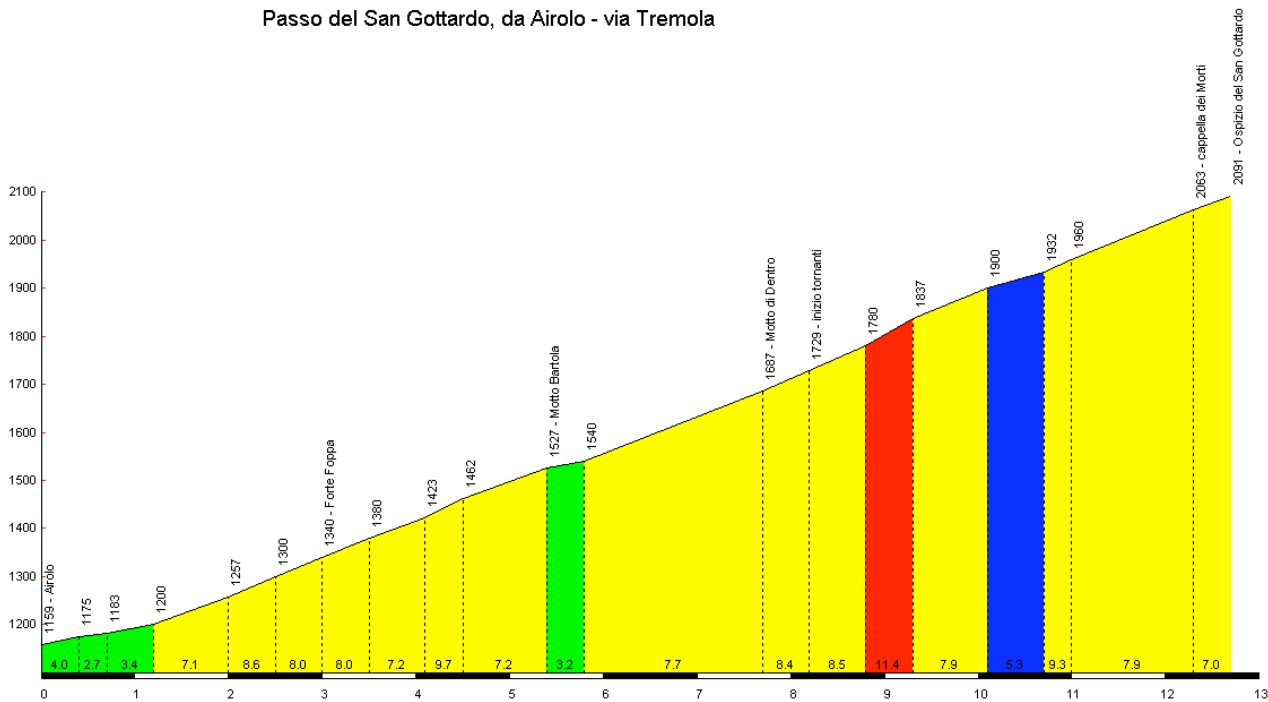
Up towards the St Gotthard pass from Amsteg. A long climb, with 1584 height meters.



The final part starting from [Hospental](#), the Passo del San Gottardo ascent is 8.6 km long. Over this distance, you climb 610 heightmeters. The average percentage is thus 7.1 %.

Down from the Gotthardpass towards Airolo

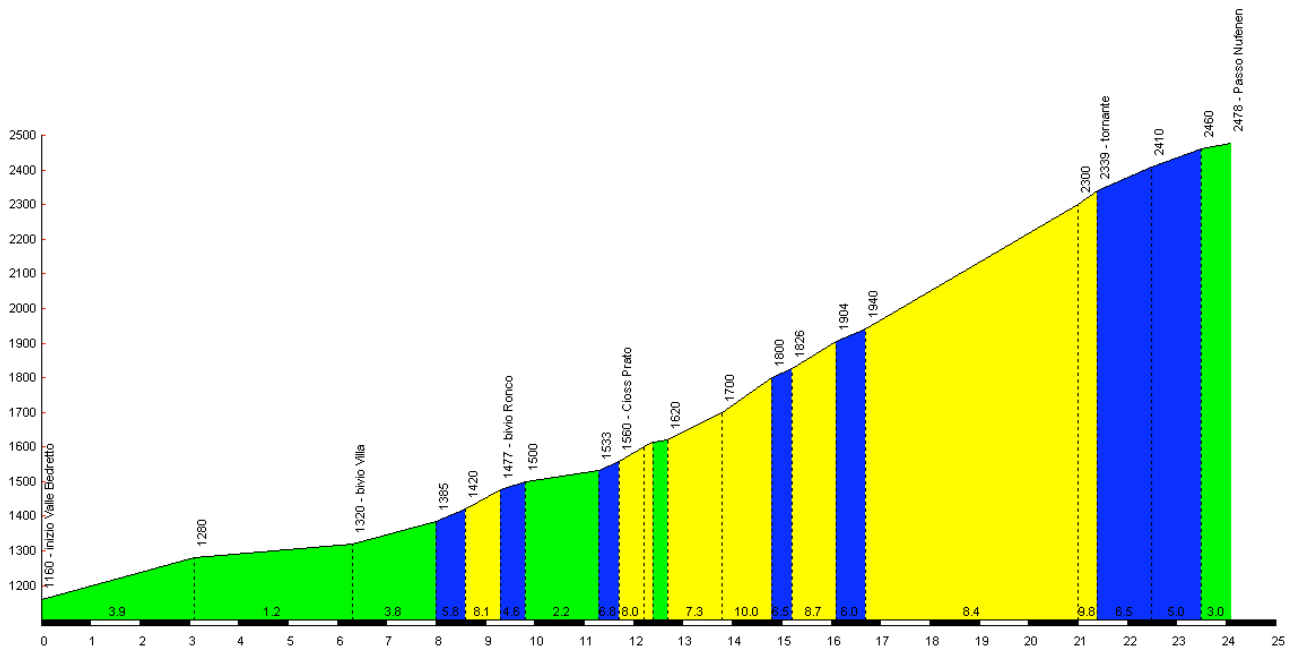
Passo del San Gottardo, da Airolo - via Tremola



Day 2. Airolo - Oberwald: Nüfenenpass

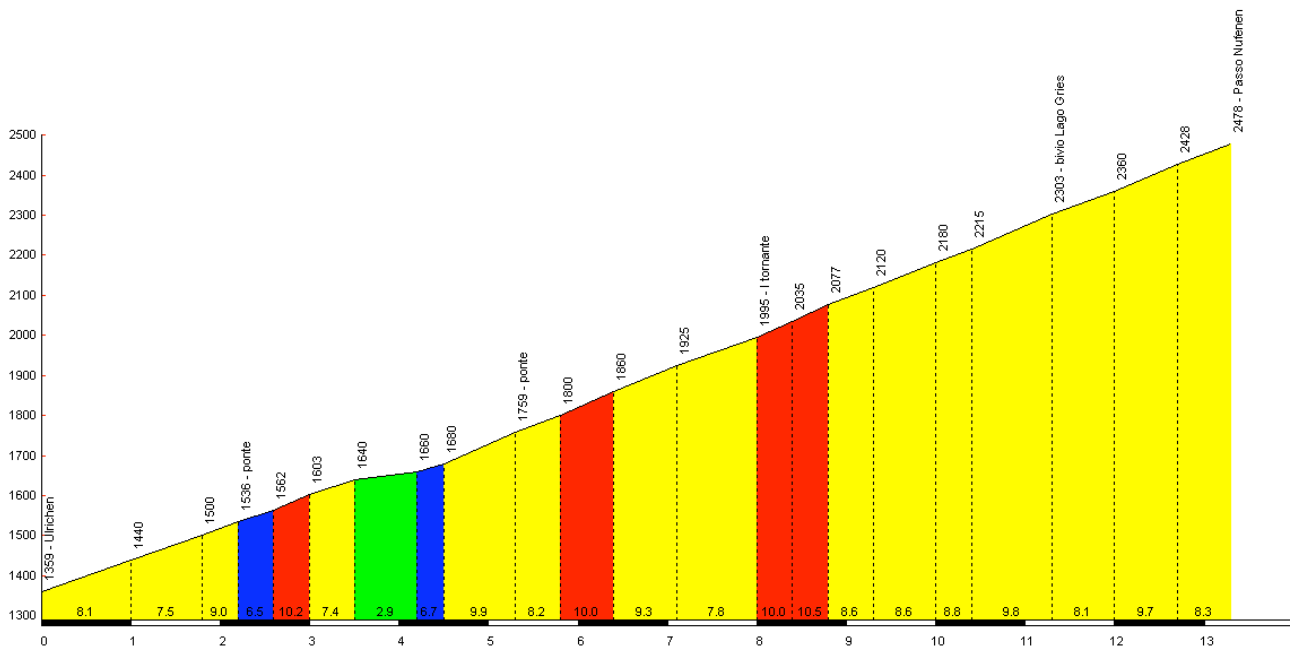
Starting from [Airolo](#), the Passo della Nufenen ascent is 24.1 km long. Over this distance, you climb 1319 heightmeters. The average percentage is thus 5.5 %.

Passo della Nufenen (Novena), da Airolo



Down from the Nüfenenpass

Passo della Nufenen (Novena), da Ulrichen

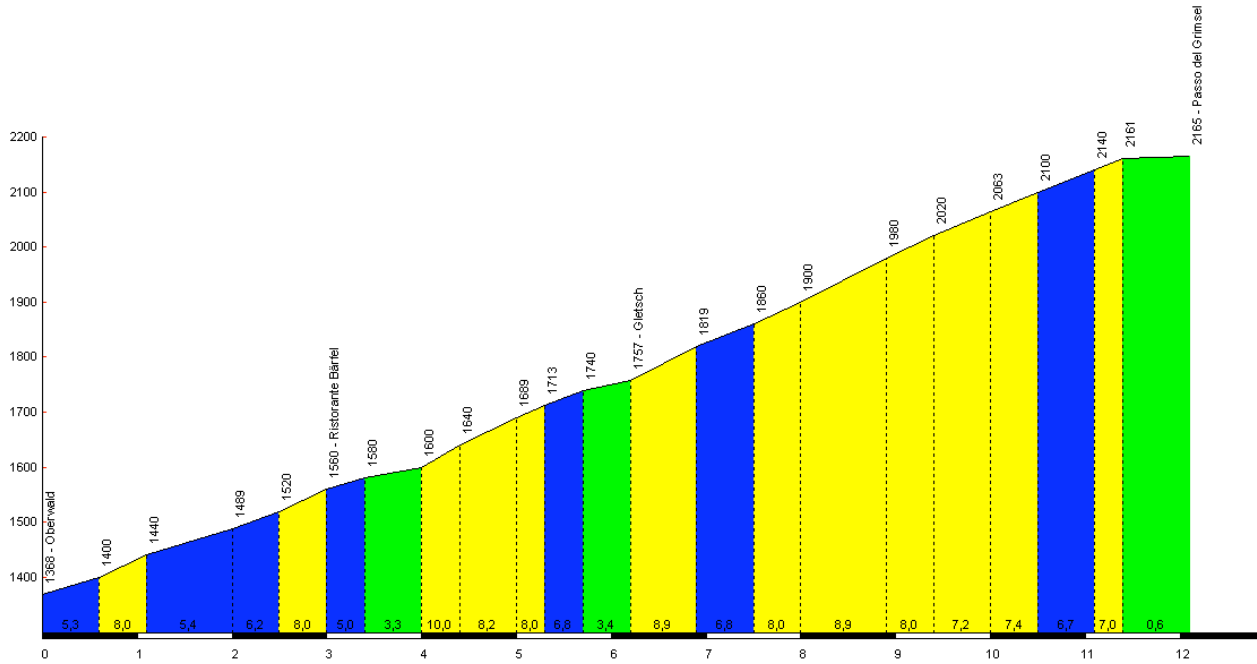


From Ulrichen it's a short ride towards Oberwald.

Day 3. Oberwald - Gersau: Grimsel- and Sünstenenpass

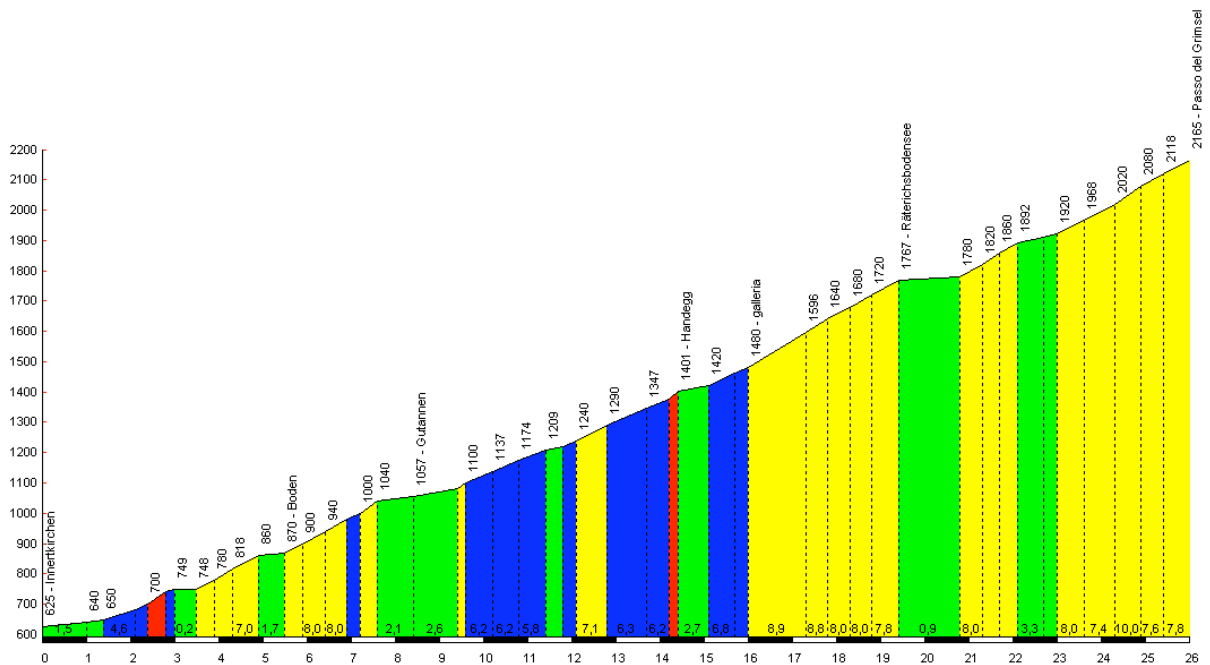
Starting from [Oberwald](#), the Passo del Grimsel ascent is 12.1 km long. Over this distance, you climb 797 heightmeters. The average percentage is thus 6.6 %

Passo del Grimsel, da Oberwald



Down towards Innertkirchen

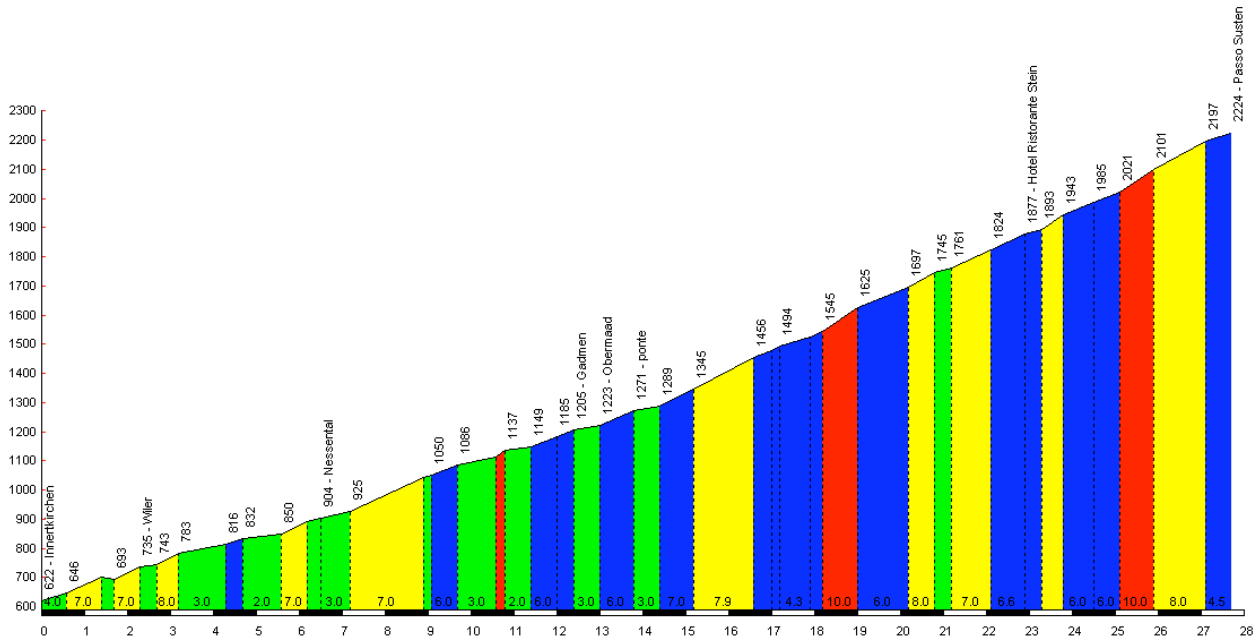
Passo del Grimsel, da Innertkirchen



Up from Innertkirchen towards the Sustenenpass

Starting from [Innertkirchen](#), the Passo del Susten ascent is 27.7 km long. Over this distance, you climb 1602 heightmeters. The average percentage is thus 5.8 %.

Passo del Susten, da Innertkirchen



and back down towards Wassen

Passo del Susten, da Wassen

